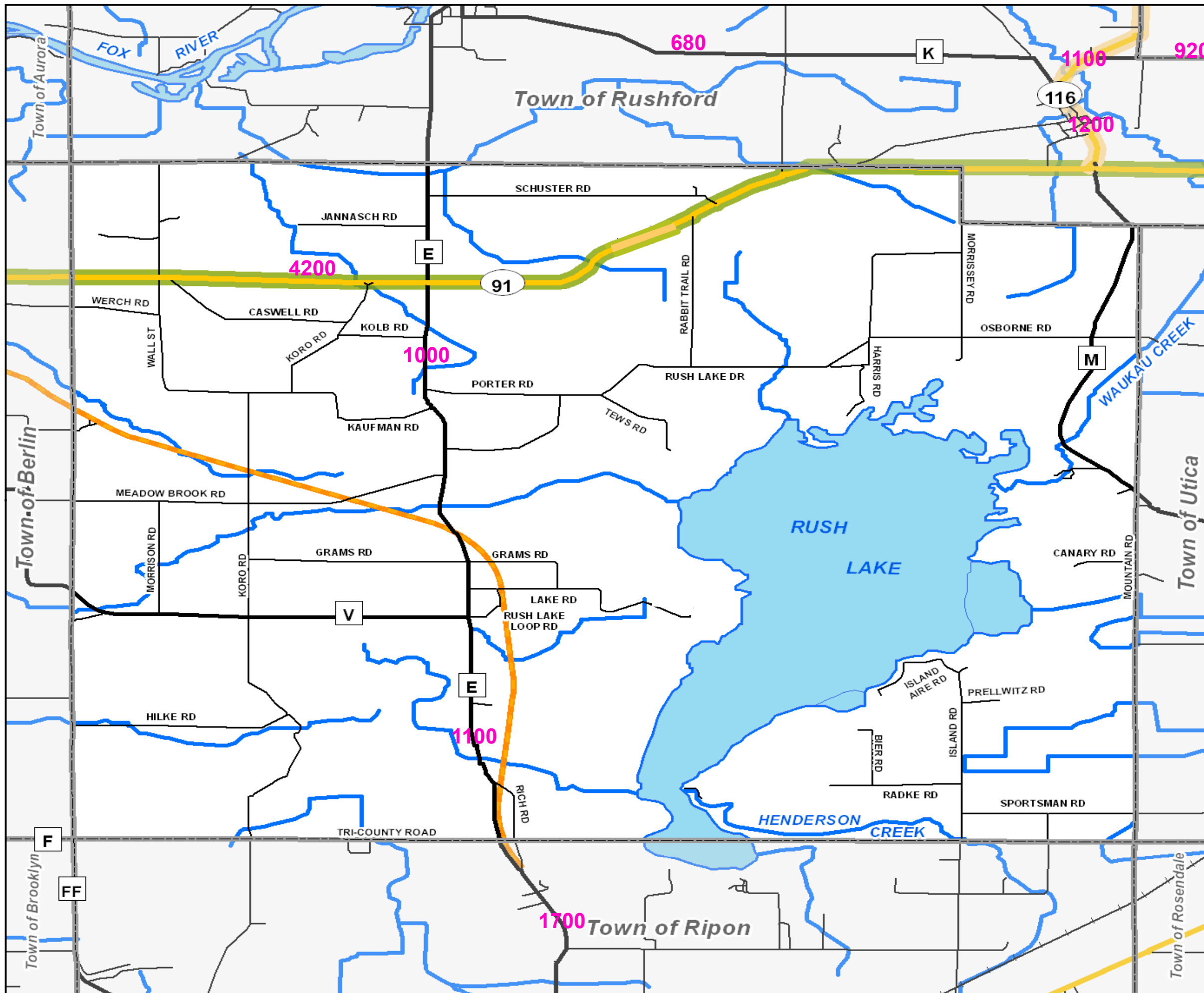











# Town of Nepeuskun Comprehensive Plan

## Transportation Map 2



-  Municipal Boundaries
-  State Highway
-  County Highway
-  Local Road
-  Railroad
-  Mascoutin Valley State Trail
-  75' Restricted Truck Route
-  65' Restricted Truck Route
-  1400 Average Annual Daily Traffic

